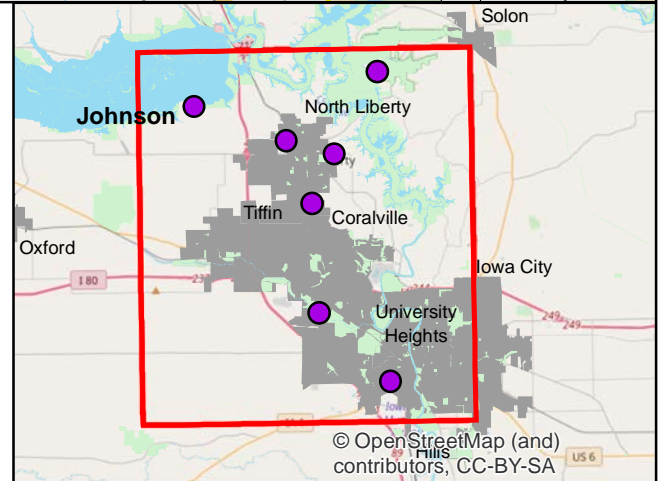
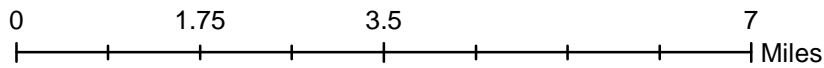
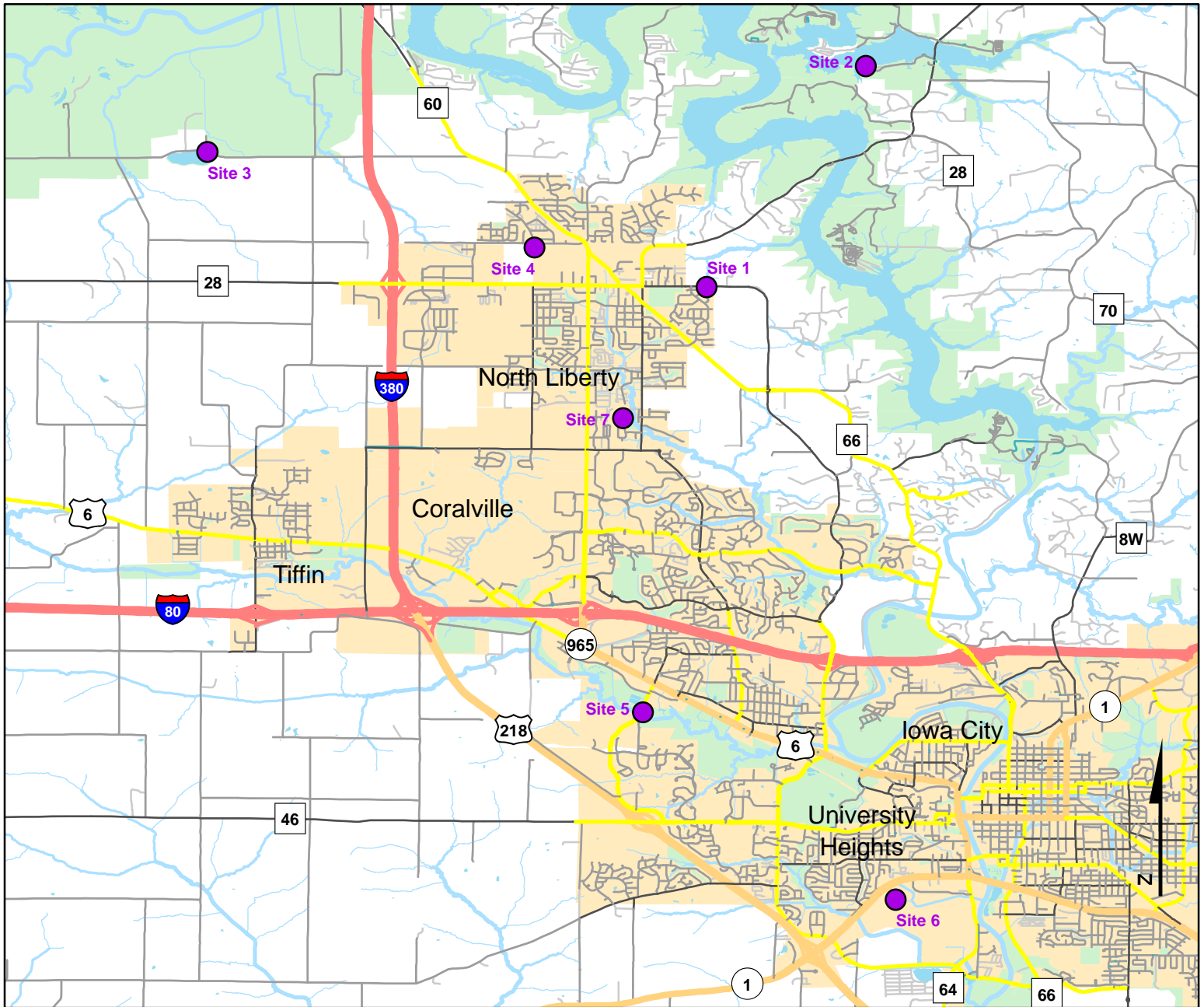




Volunteer Wildlife Monitoring Program (VWMP) Frog and Toad Survey

Route ID: 280 County: Johnson

Click for Google Maps to Site 1: <https://www.google.com/maps/dir/?api=1&destination=41.7518593188,-91.5865327099>



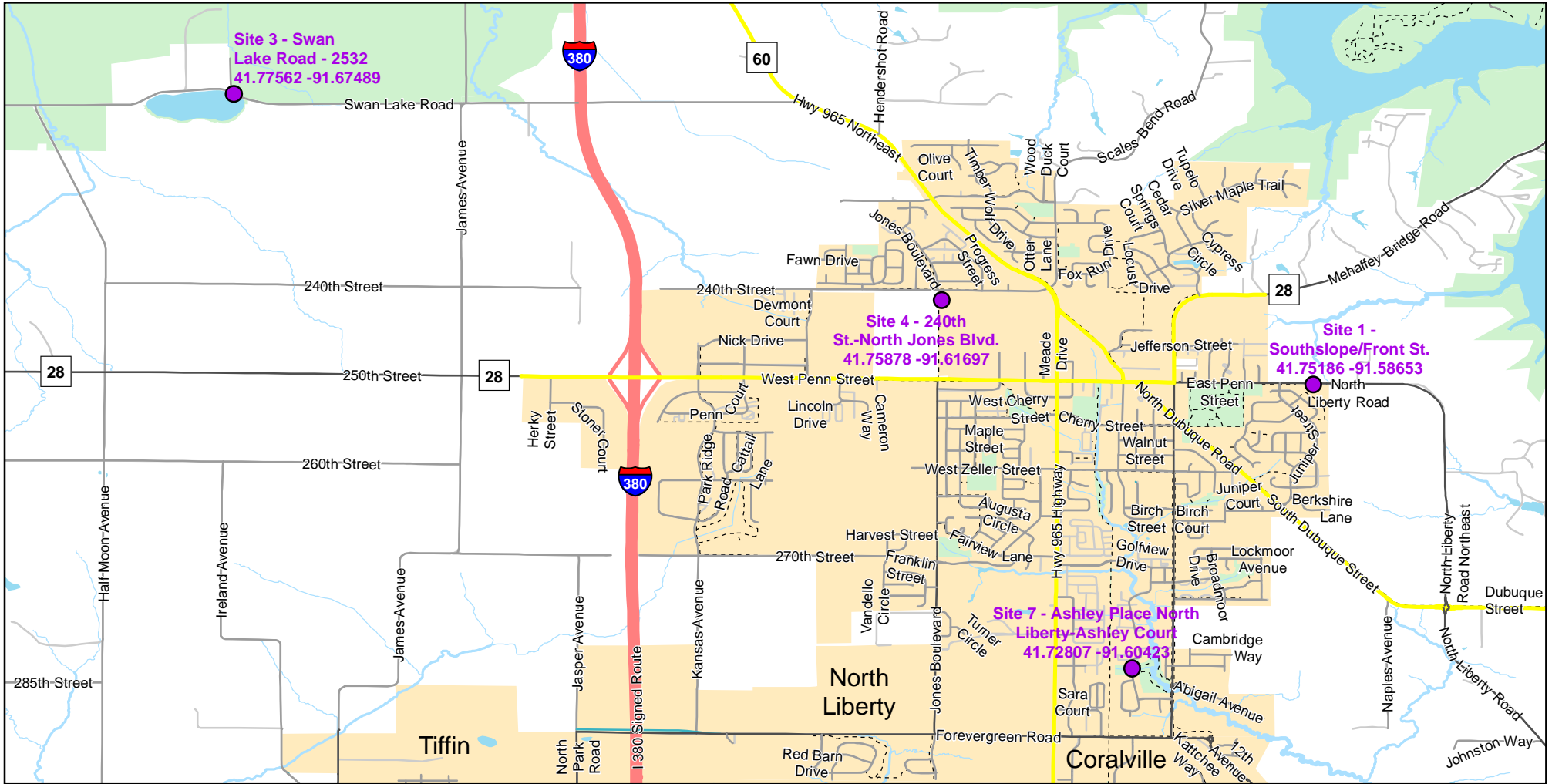
© OpenStreetMap (and) contributors, CC-BY-SA



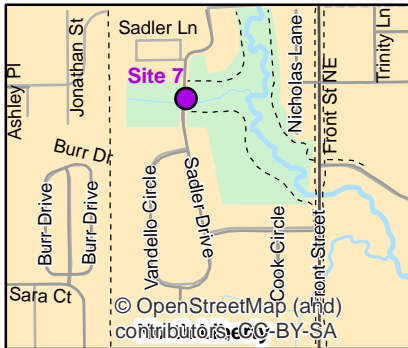
Volunteer Wildlife Monitoring Program (VWMP) Frog

Route ID: 280 County: Johnson

Click for Google Maps to Site 1: <https://www.google.com/maps/dir/?api=1&destination=41.7518593188,-91.5865327099>

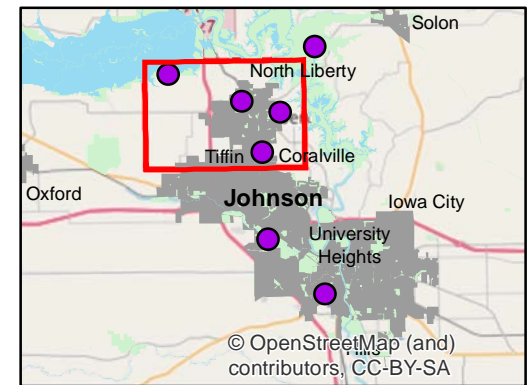
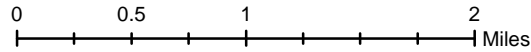


Enlarged View of Site 7



Legend

----- Trails

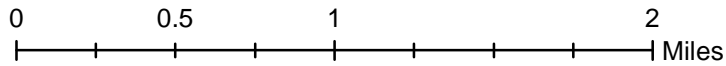
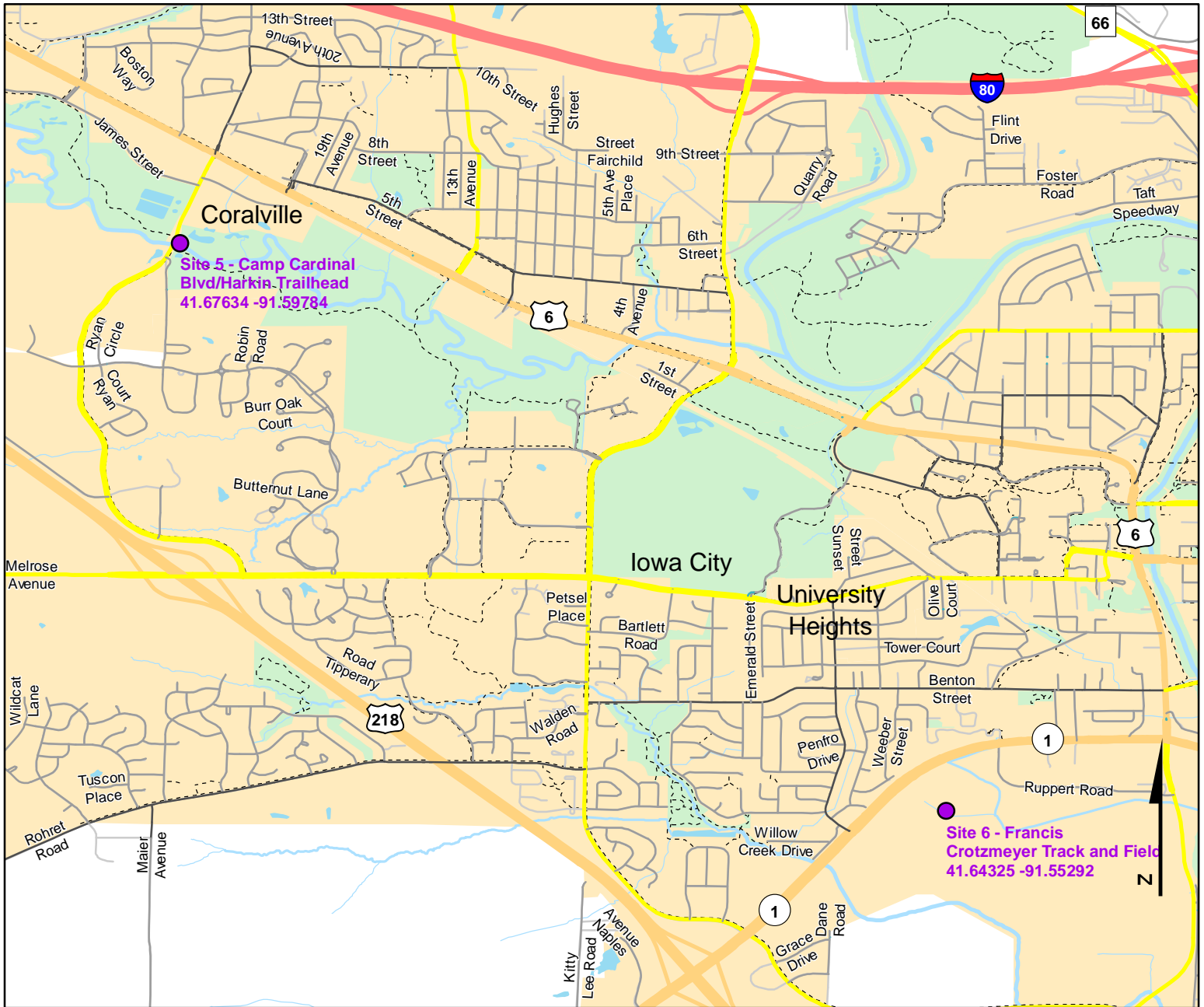




Volunteer Wildlife Monitoring Program (VWMP) Frog and Toad Survey

Route ID: 280 County: Johnson

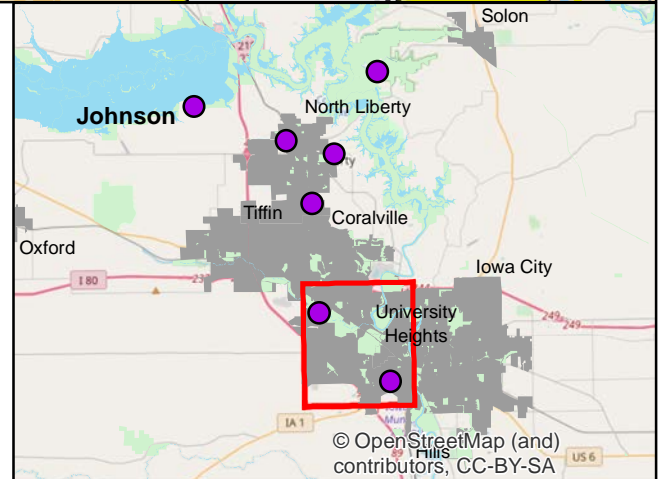
Click for Google Maps to Site 1: <https://www.google.com/maps/dir/?api=1&destination=41.7518593188,-91.5865327099>



DNR
Volunteer Wildlife Monitoring Program

Legend

----- Trails



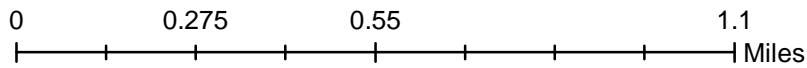
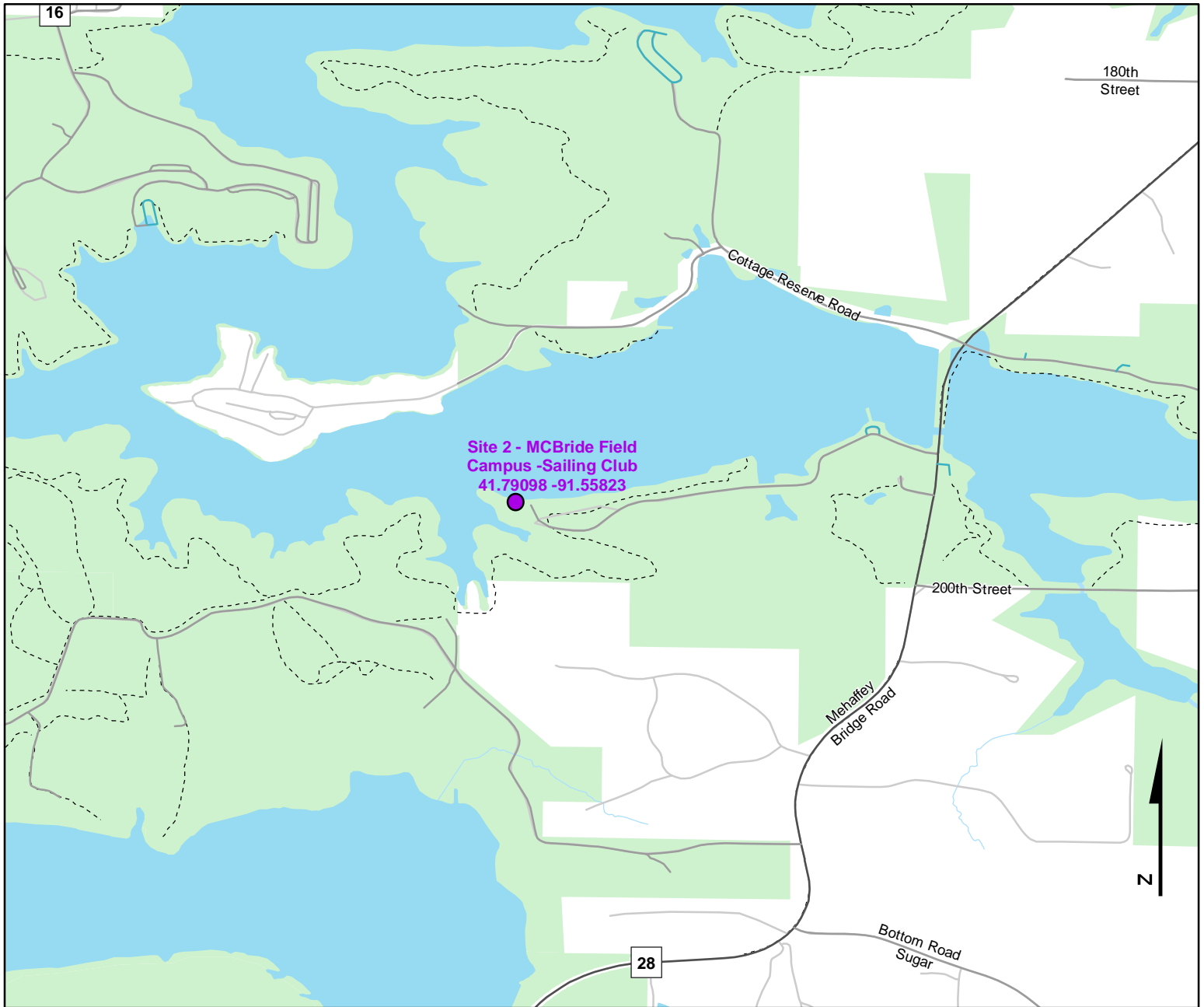
© OpenStreetMap (and contributors), CC-BY-SA



Volunteer Wildlife Monitoring Program (VWMP) Frog and Toad Survey

Route ID: 280 County: Johnson

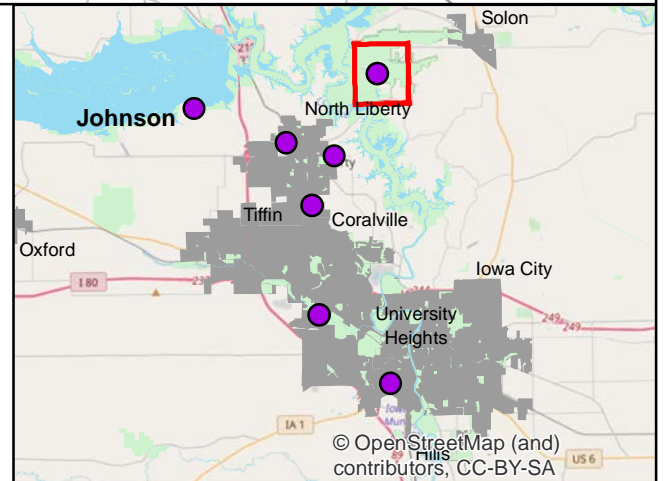
Click for Google Maps to Site 1: <https://www.google.com/maps/dir/?api=1&destination=41.7518593188,-91.5865327099>



DNR
**Volunteer
 Wildlife
 Monitoring
 Program**

Legend

----- Trails





Frog and Toad Call Survey Route Description

Route ID **280**

Established: 2017

Site Number	Name	County	Latitude	Longitude	Directions
1	Southslope/Front St.	Johnson	41.7518593	-91.5865327	Pond on the south side of E Penn St, just west of intersection with Oak Ridge Rd
2	MCBride Field Campus -Sailing Club	Johnson	41.7909804	-91.5582343	Dock, Southwest Shore of Lake McBride
3	Swan Lake Road-2532	Johnson	41.7752324	-91.681567	Swan Lake, on Swan Lake Rd. NW. Just east of intersection with Half Moon Ave. NW
4	240th St.-North Jones Blvd.	Johnson	41.7587831	-91.6169711	At the intersection of 240th and N. Jones Blvd in North Liberty. Pond just south of intersection, walking path available.
5	Camp Cardinal Blvd./Harkin Trailhead	Johnson	41.6678197	-91.5885296	
6	Francis Crotzmeyer Track and Field	Johnson	41.6427022	-91.5553974	Cattail Marsh next to Walmart
7	Ashley Place North Liberty-Ashlev Court	Johnson	41.7280705	-91.6045862	Parking at apartment complex just south off of Ashley Ct, just east of intersection with Jordan St. Or, another apartment complex just south of site on Burr Dr. Walking path available from either parking spots.